


SAND POINT BEACH
SASKATCHEWAN



**Information
Services
Corporation**

Twp 20 - Rge 26 - W2M

STATUS	RESORT VILLAGE
DATE OF DATA BASE PLOT	DECEMBER 4, 2015
RURAL MUNICIPALITY	191
FILE NUMBER	N/A
MAP PROJECTION	UTM ZONE 13
HORIZONTAL DATUM	NAD 83 CSRS 98

GENERAL INFORMATION

- Text labels obtained from SaskGIS Cadastral Dataset

- This map is available in hardcopy format only

- To order this map, or for further information about this map and other products, please contact the Geomatics Distribution Centre at:

Toll Free: 1-866-275-4721

Facsimile: (306) 787-3335


Electronic Mail: ask@isc.ca


Web Site: www.isc.ca

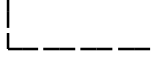
- This Map is not to be used as a legal instrument.


- No guarantees are stated or implied as to the correctness of the map.


LEGEND

 URBAN LIMITS

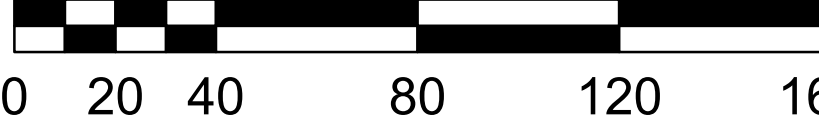
 PROPERTY OUTLINE

 RIGHT OF WAY

 PLAN OUTLINE

 PROV. PARK OUTLINE

SCALE 1:1,500

 Meters

0 20 40 80 120 160

Copyright Information

Remainder of map: ©2007 Information Services Corporation

This map may not be copied, photocopied, referenced, translated or reduced to any electronic medium or machine readable form, in whole or in part, without prior written consent of the Information Services Corporation.